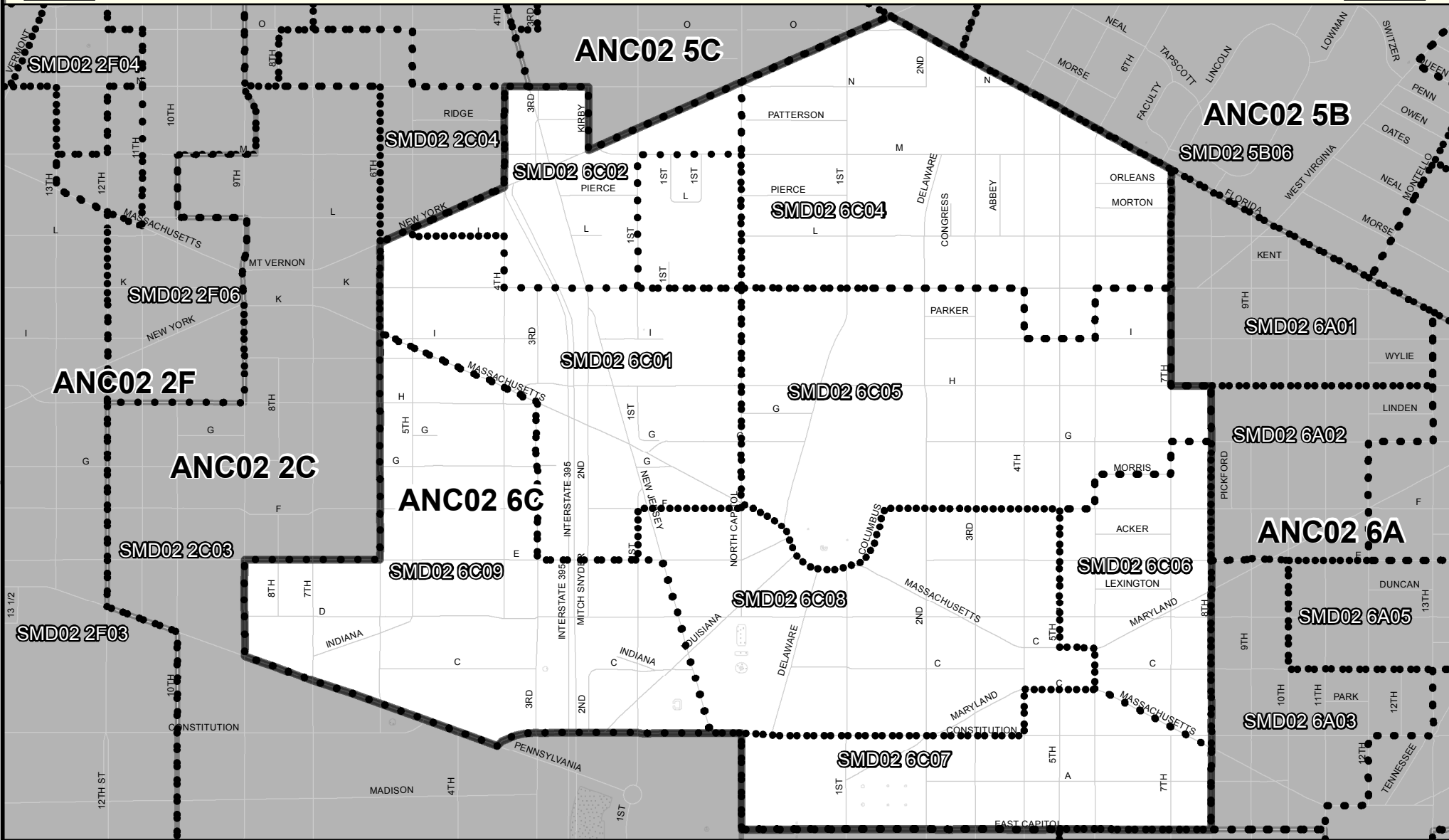




ANC 02 - 6C: Single Member District



Source:
Office of the Chief
Technology Officer (OCTO)
Board of Education and Ethics
(BOEE)

Prepared by: DC GIS
Date: May 6, 2008







Coordinate System:
NAD 1983 StatePlane Maryland FIPS 1900

Scale: 1:14,000 1 inch equals 0.52 miles

0 0.125 0.25 0.5 Miles

Legend

-  ANC
-  SMD
-  Street Centerline
-  Water

Information on this map is for illustration only. The user acknowledges and agrees that the use of this information is at the sole risk of the user. No endorsement, liability, or responsibility for information or opinions expressed are assumed or accepted by any agency of the DC Government.